



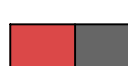


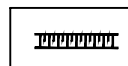










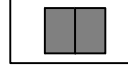



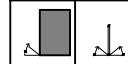



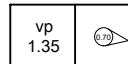
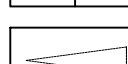


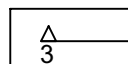
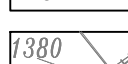





Legenda

-  Geleideband 5/20x25x100cm
-  Trottoirband 18/20x25x100cm
-  Opsluitband, 10x20x100 cm (opsluiting groenvakken)
-  Rijwielpadband 4/12x25x100 cm (opsluiting percelen)
-  Betontegel, 30x30x5 cm
-  Gebakken klinker, dikmaat (rijbanen in keperverband, parkeerplaatsen in elleboogverband, voetpaden en schrikstroken in halfsteensverband)
-  Betonstraatsteen rood (rijbaan Verwater)
-  Betonstraatsteen zwart (parkeerplaatsen Verwater)
-  Parkeerplaatsen, duiding met witte T
-  Plateau
-  Fietspad, rood asfalt
-  Speelobject / object met speelaanleiding
-  Fietsenstalling (Verwater)
Standplaats rolcontainers (Verwater)
-  Slagboom
-  Bomen, bestaand
Bomen nieuw te planten
-  Heesters
-  Gras
-  Woningen
-  Bergingen
-  Keerelement
-  Parkeerplaats op eigen terrein
-  Poort vast aan berging
'Losse' poort
-  Haag, laag
-  Haag, hoog
-  Projectgrens Spui-locatie
-  Faseringsgrens
-  Vloerpeilen
-  Hoogtepeilen
-  Hellingbaan
-  Aantal parkeerplaatsen
-  Locatie dwarsprofielen
-  Onderlegger huidige situatie (Grootschalige BasisKaart Nederland)

Rhoon Spui-locatie Schetsontwerp - variant Geeve

	Opdrachtgever: Gemeente Albrandswaard	Peter Verkade LANDSCHAPSARCHITECT Galerij 8 2771 XJ Boskoop T : 0172 - 23 18 01 M : 06 - 28 88 56 88 I : www.pvia.nl E : info@pvia.nl
Tekeningnummer: SO004_var. Geeve		
Formaat: A2+		
Schaal: 1 : 500		
Bestandsnaam: Spui-locatie Rhoon		
Datum: 15-02-2017		
Getekend: K. Stolk		